








VILLAGE OF COUTTS
 Ptn NE 4, All Sw 4, Ptn's NE 5,
 SE 5 In Twp 1, Rge 15, W4M

--- VILLAGE BOUNDARY

LAND USE DISTRICTS

Bylaw No. 523
 May 9, 2011
 (Amended To Bylaw 588)

-  Residential - 'R'
-  General Commercial - 'C'
-  General Industrial - 'I'
-  Railway - 'Ry'
-  Public & Institutional - 'P'
-  Agricultural - 'A'
-  Federal Lands - 'F'

MAP PREPARED BY:
 OLDMAN RIVER REGIONAL SERVICES COMMISSION
 3105 16th AVENUE NORTH, LETHBRIDGE, ALBERTA T1H 5E8
 TEL. 403-329-1344
 "NOT RESPONSIBLE FOR ERRORS OR OMISSIONS"

PLOT SCALE 1:2500



November 29, 2022
 N:\Warner\County\Coutts\Coutts LUD & Land Use Redesignations\
 Coutts LUB 523 May 9-2011 (LUD Map) (Amending Bylaw 530).dwg

